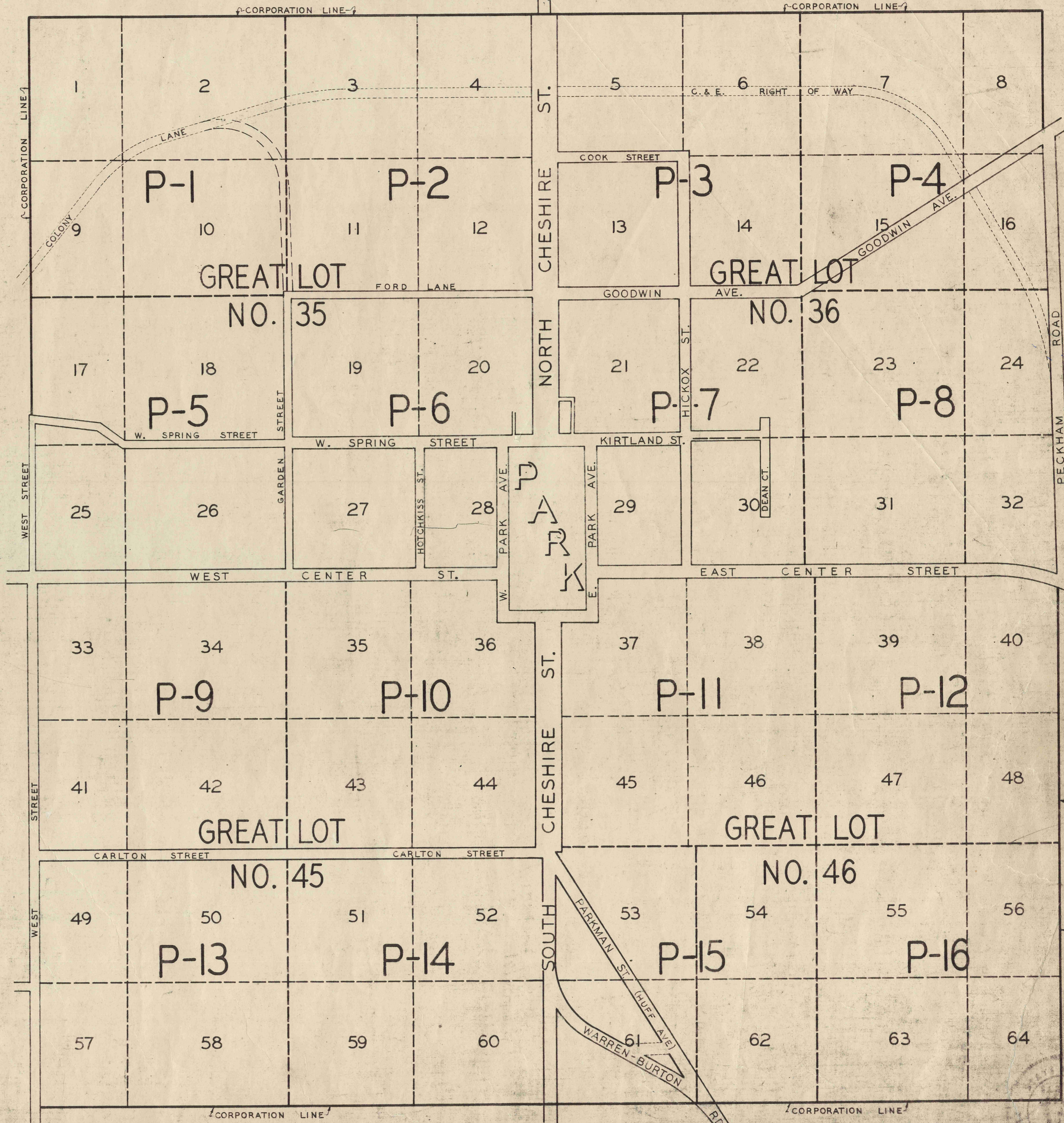

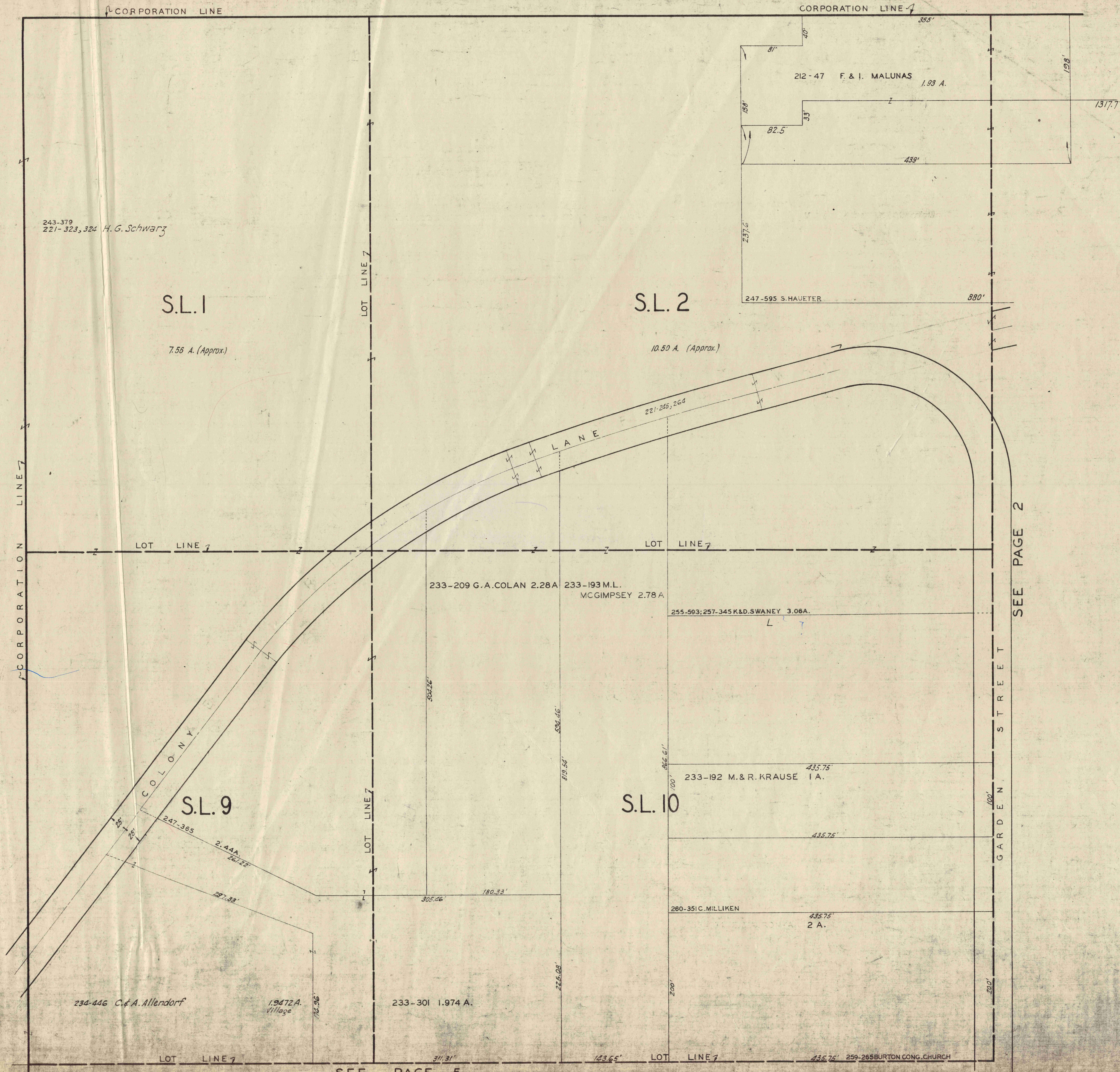


INDEX MAP OF BURTON VILLAGE

SCALE 1/2" = 1' SCH.



BURTON VILL.- GREAT LOT 35

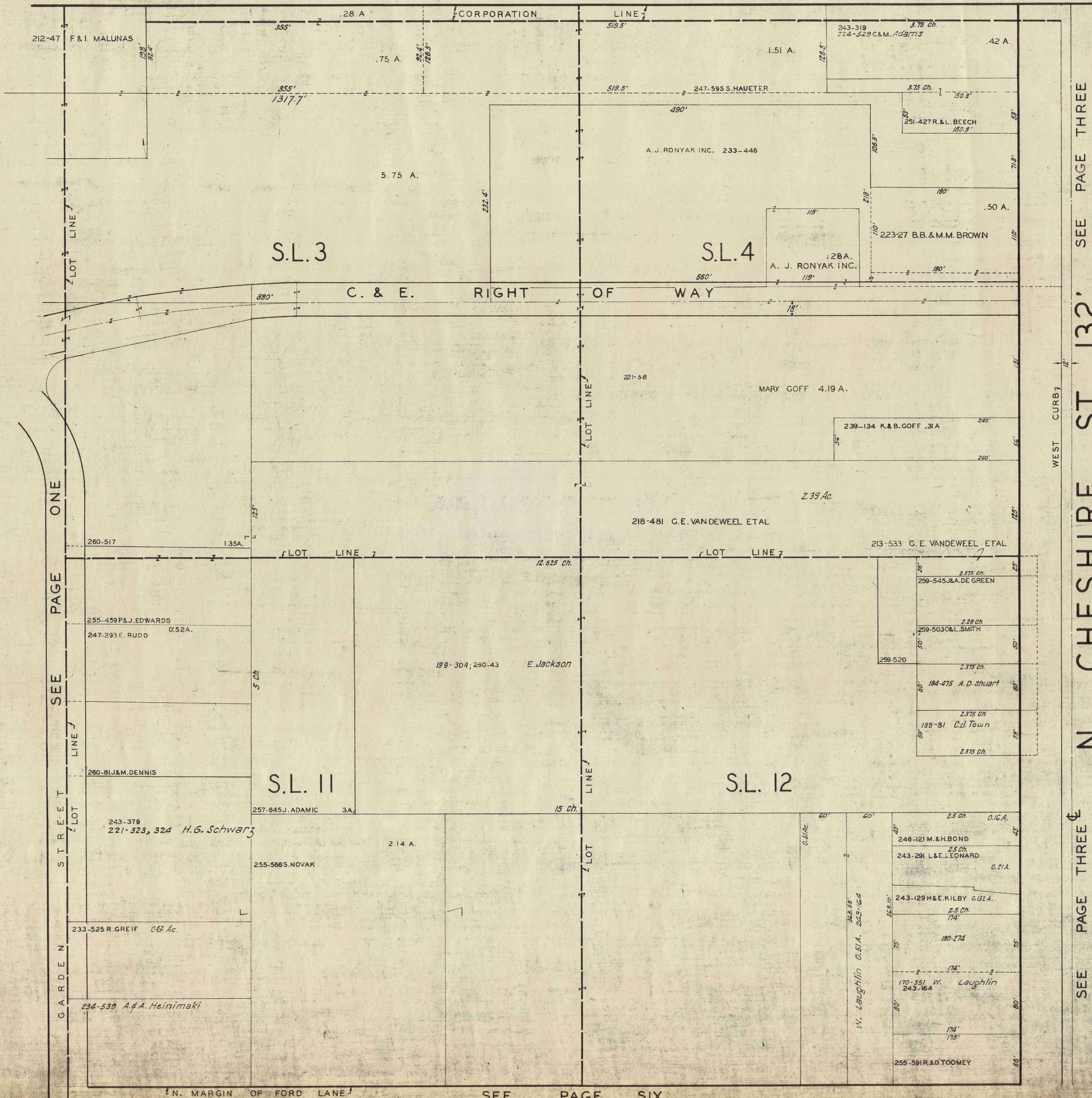


SCALE 1"=66'

AUG. 1936.
JAN. 1, 1955

SEE PAGE 5


BURTON VILL.-GREAT LOT 35



SEE PAGE ONE

SEE PAGE THREE

N. CHESHIRE ST. 132'




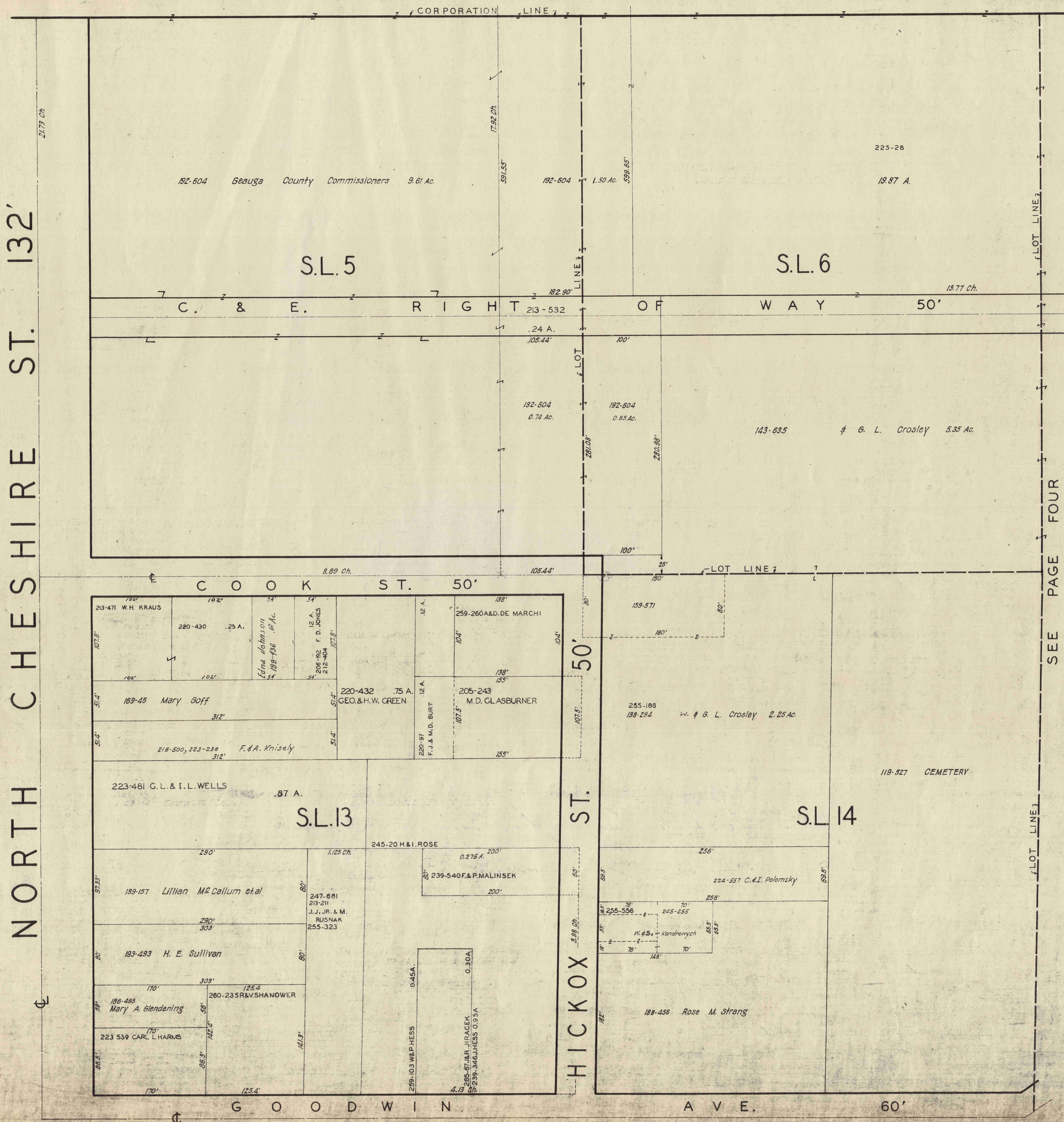
SCALE 1"=66'

JAN. 11, 1955

SEE PAGE SIX

BURTON VILL.-GREAT LOT 36

SEE PAGE TWO
NORTH CHESHIRE ST. 132'




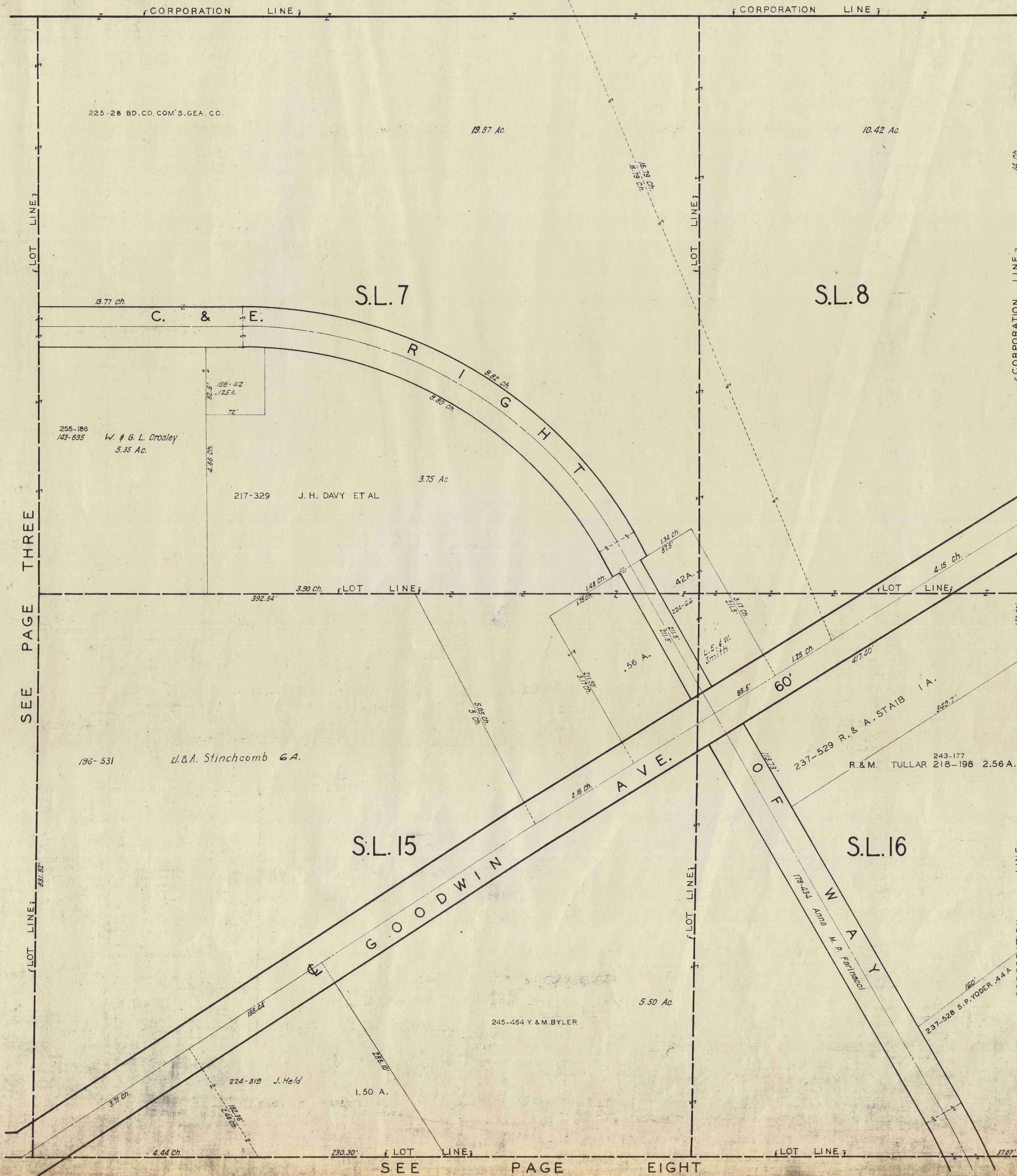
SCALE 1"=66'

JAN. 1, 1955

SEE PAGE FOUR

SEE PAGE SEVEN

BURTON VILL.- GREAT LOT 36



SCALE 1"=66'

AUG. 1, 1936

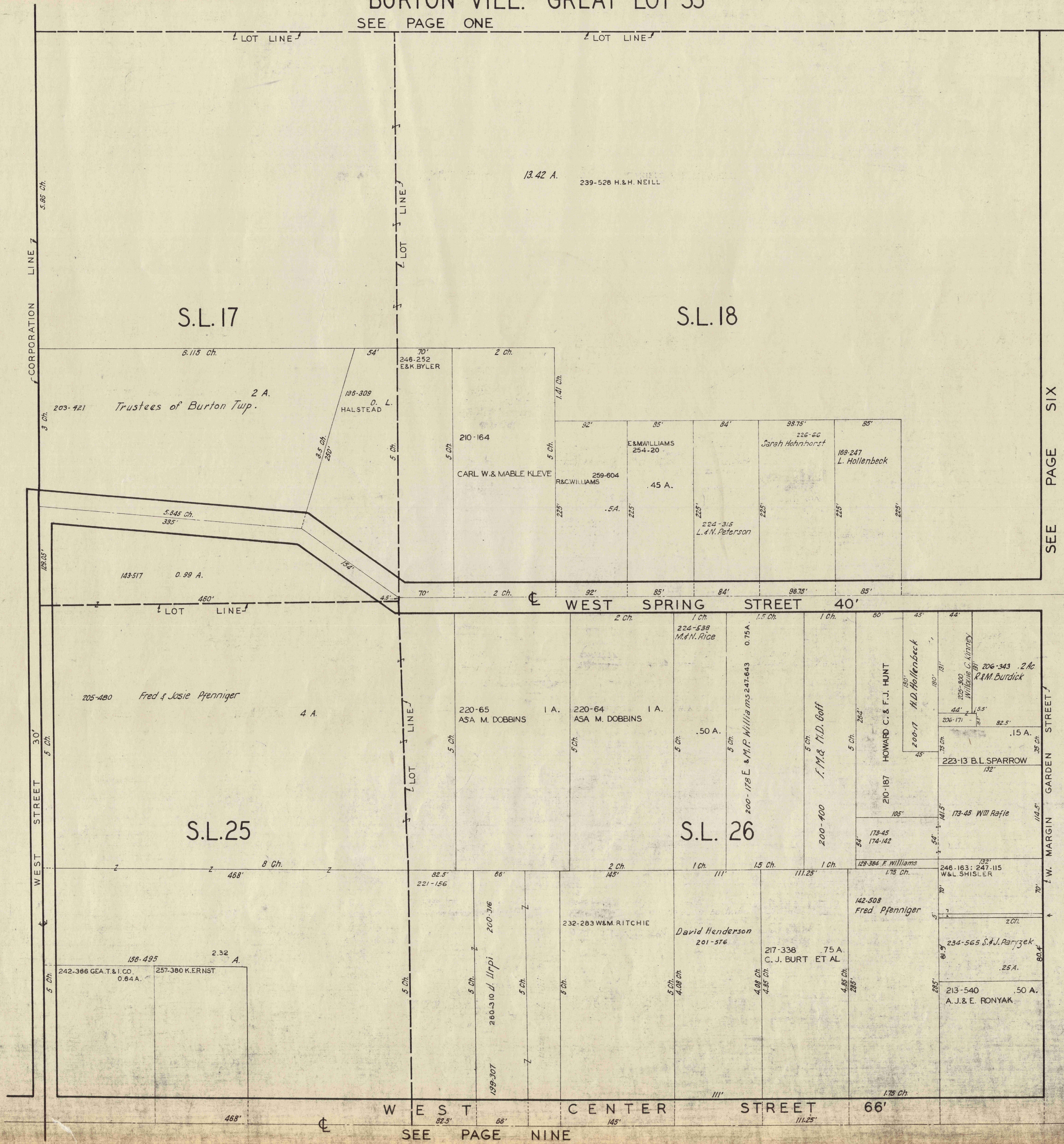
JAN. 1, 1955

SEE PAGE THREE


SEE PAGE EIGHT

BURTON VILL.- GREAT LOT 35

SEE PAGE ONE



SEE PAGE SIX



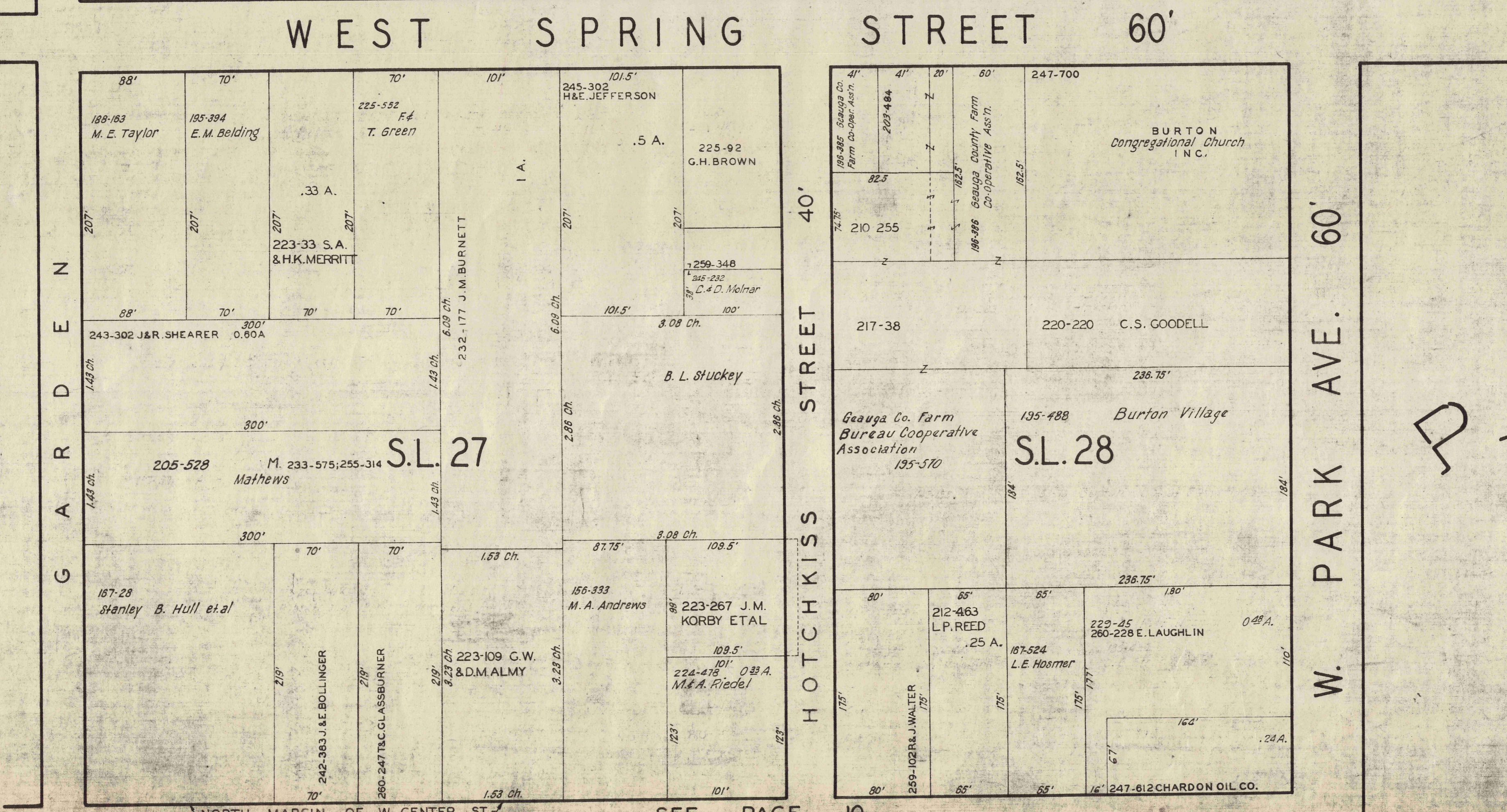
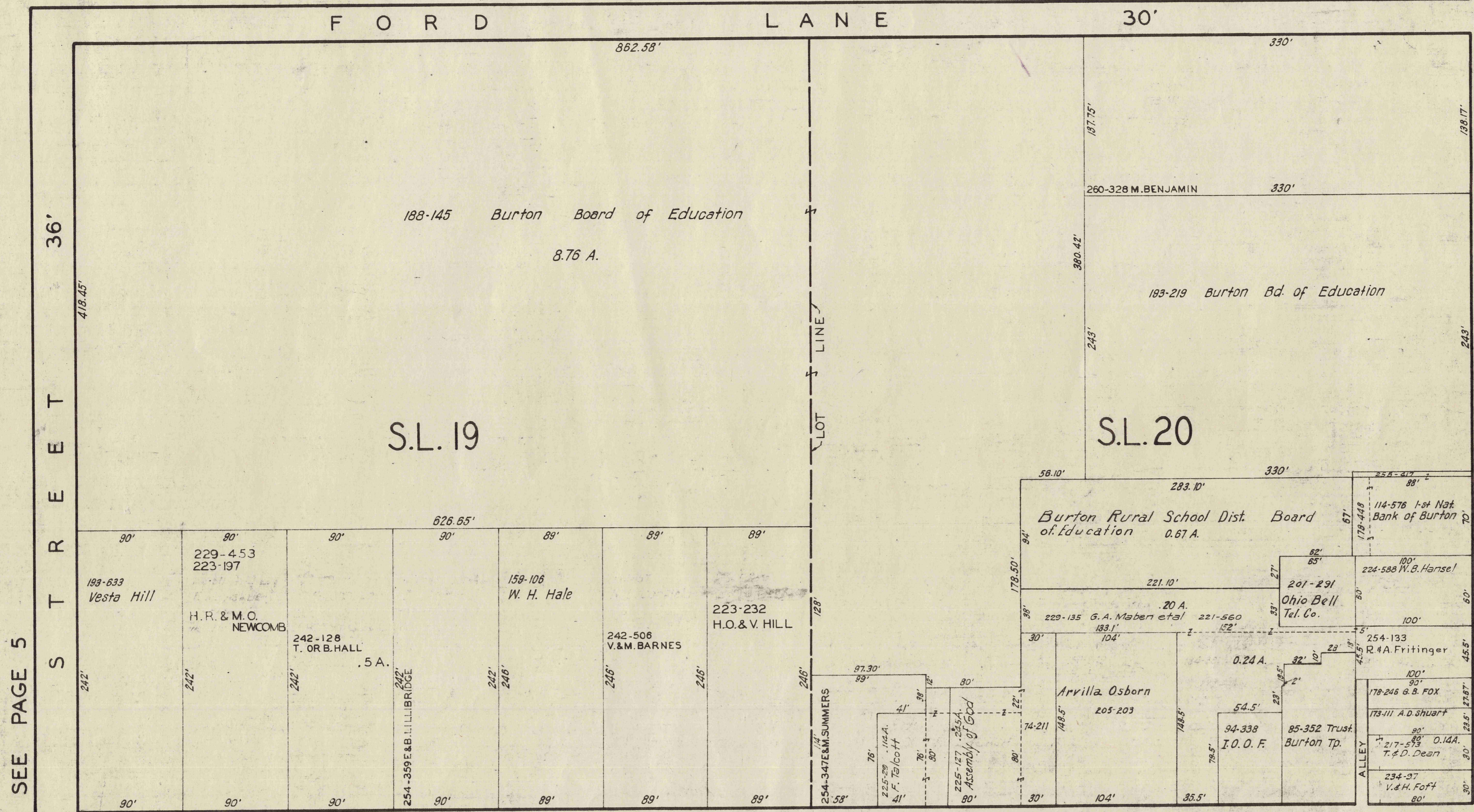
SCALE 1" = 66'

AUG. 1, 1936

JAN. 1, 1955

BURTON VILL.- GREAT LOT 35

SEE PAGE 2



N. CHESHIRE ST. 132'

SEE PAGE 7



SCALE 1"=66'

AUG 1 1936

JAN 1 1955

D A R K

W. PARK AVE. 60'

SEE PAGE 10

BURTON VILL.- GREAT LOT 36

SEE PAGE THREE

N. CHESHIRE ST. 132'

SEE PAGE SIX

P A R K

E. PARK AVE. 60'


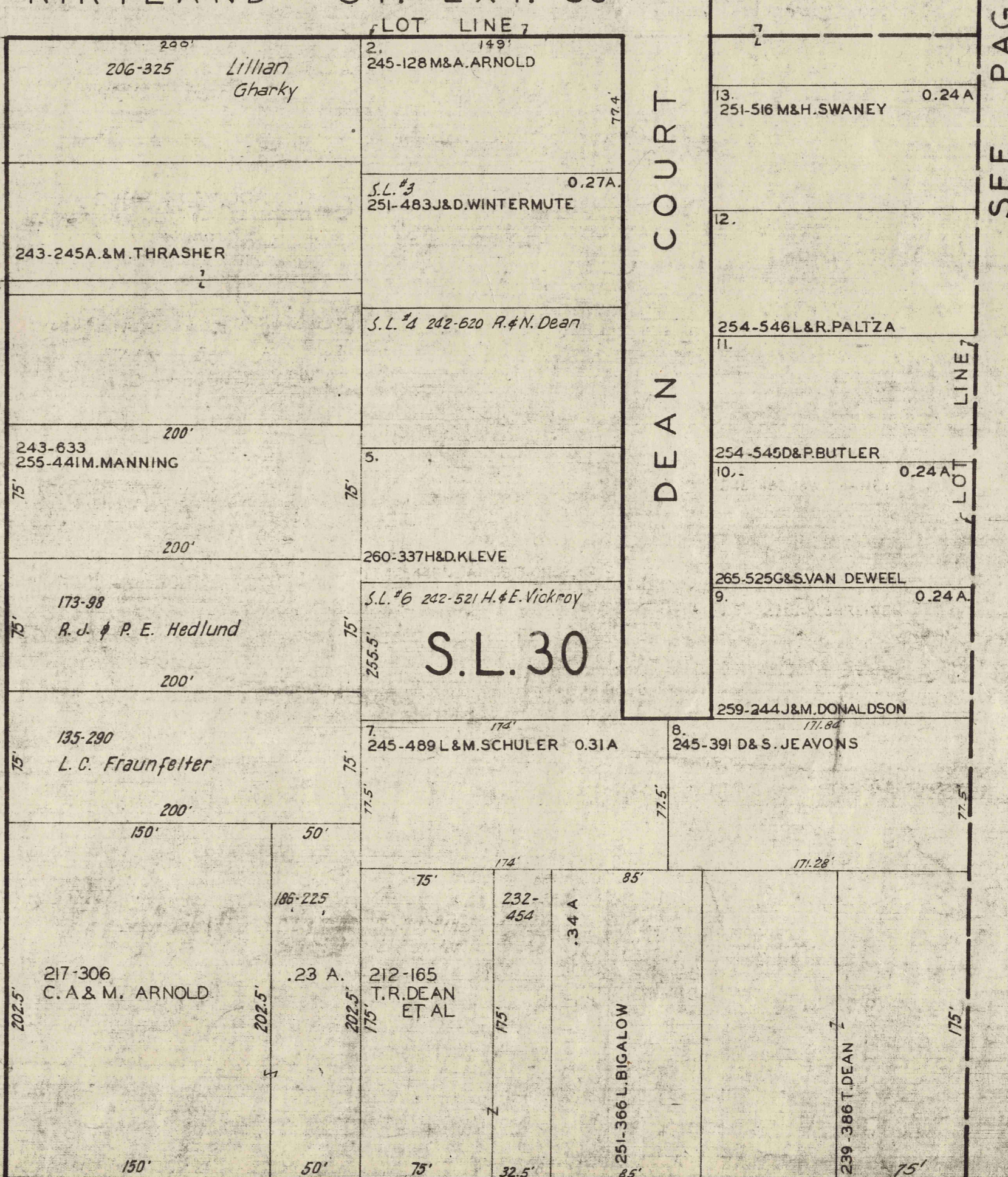
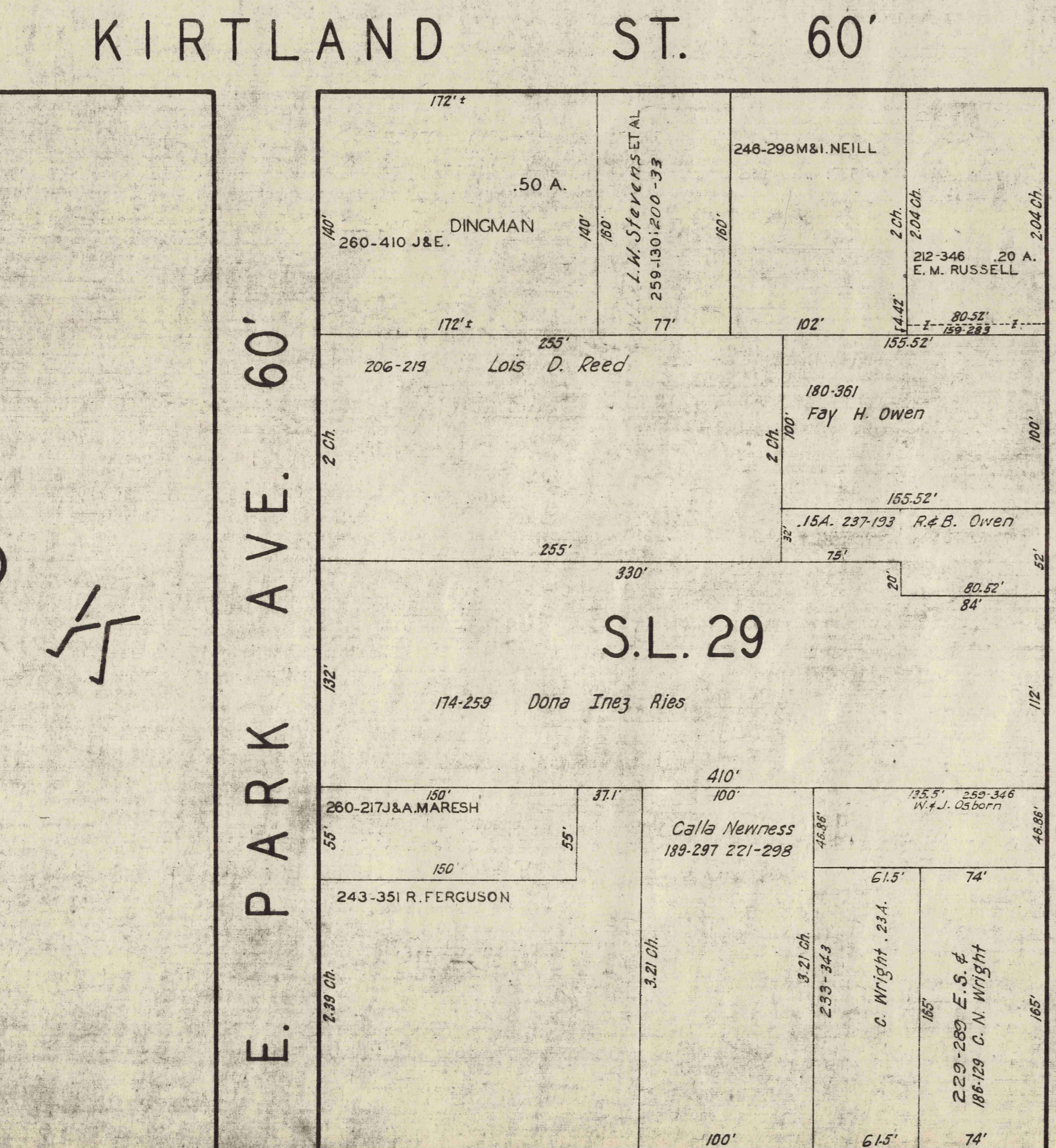
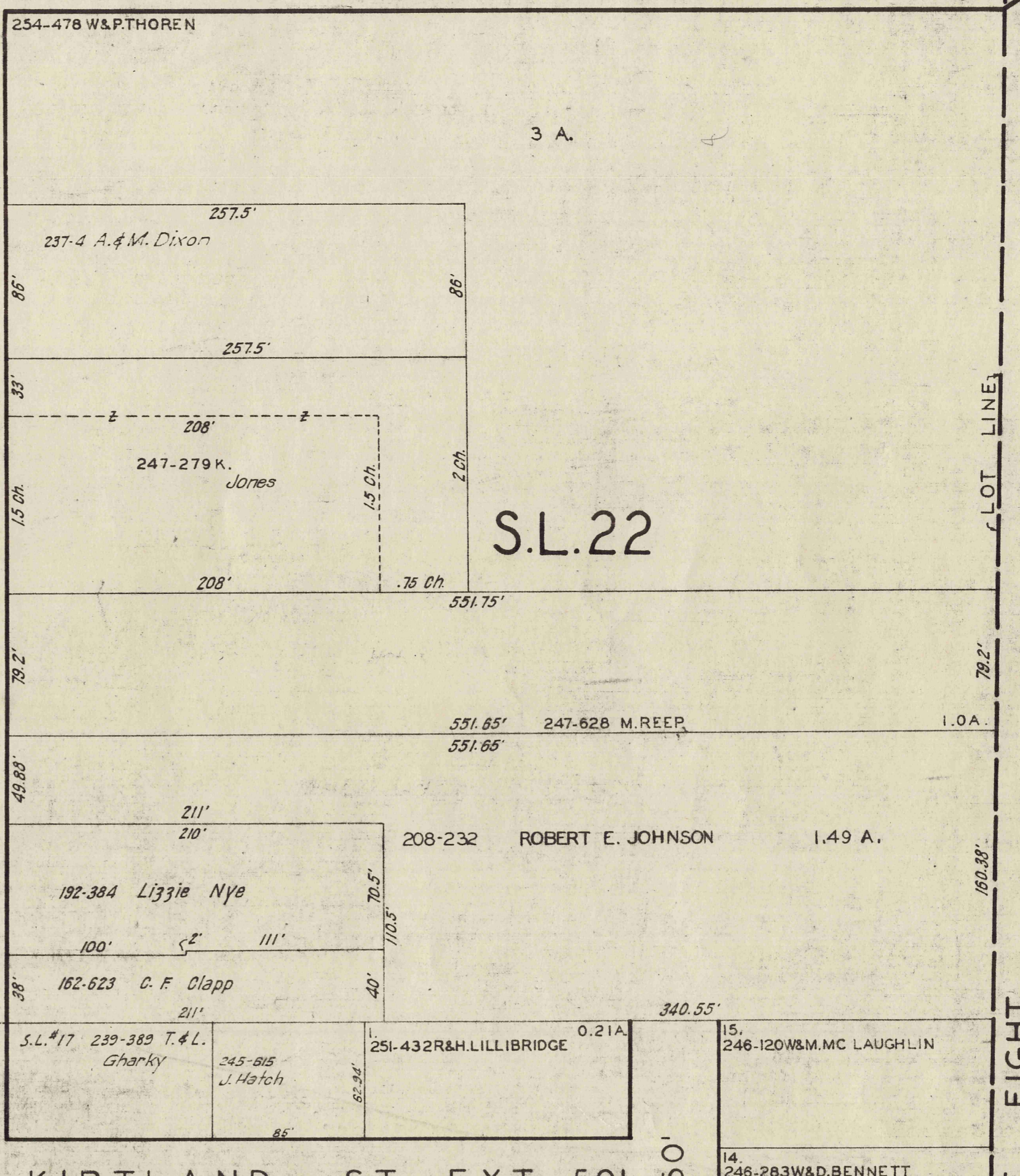
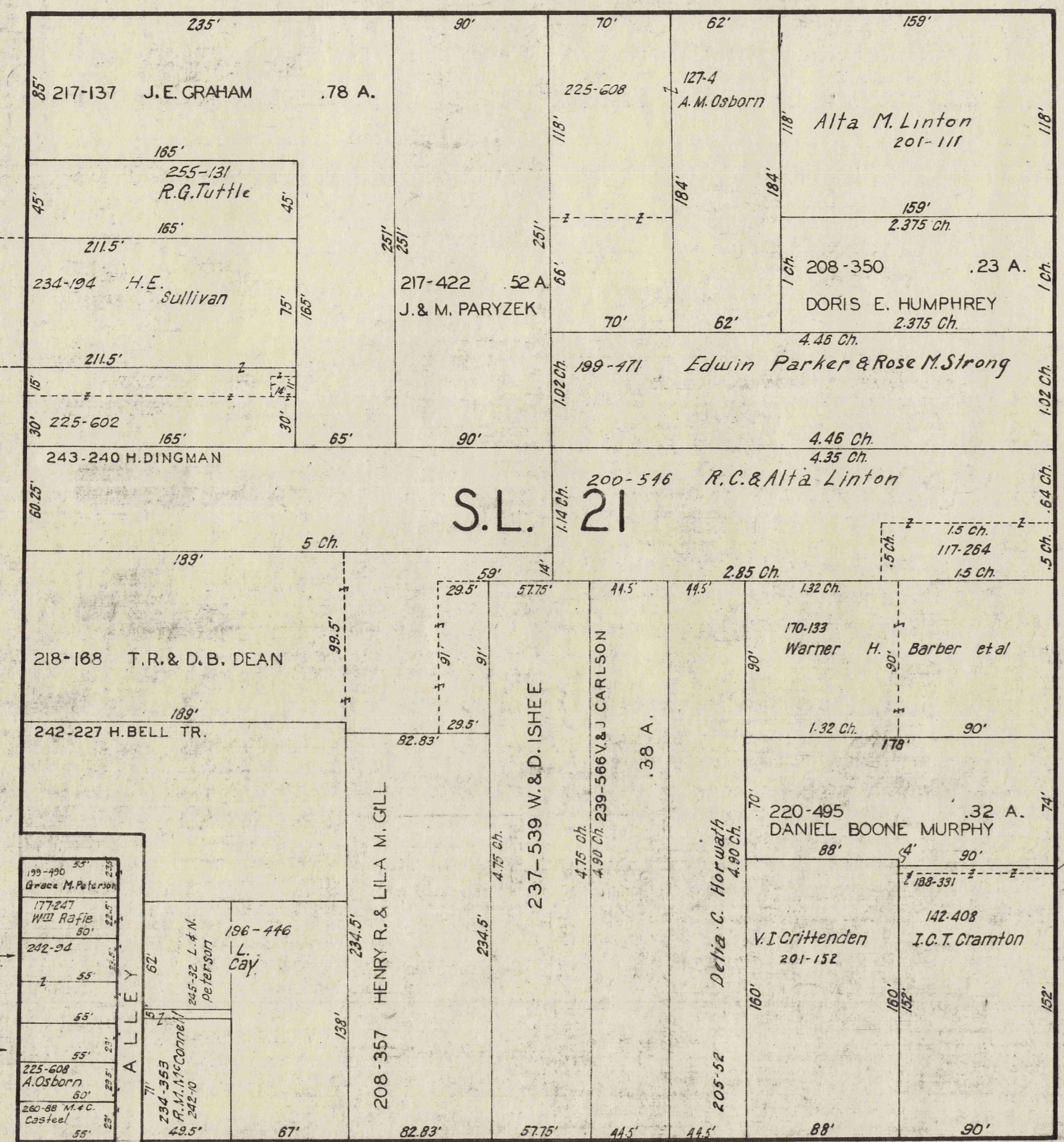
GOODWIN AVE. 50'

STREET 50'

HICKOX STREET 50'

DEAN COURT 50'

SEE PAGE EIGHT



SCALE 1"=66'


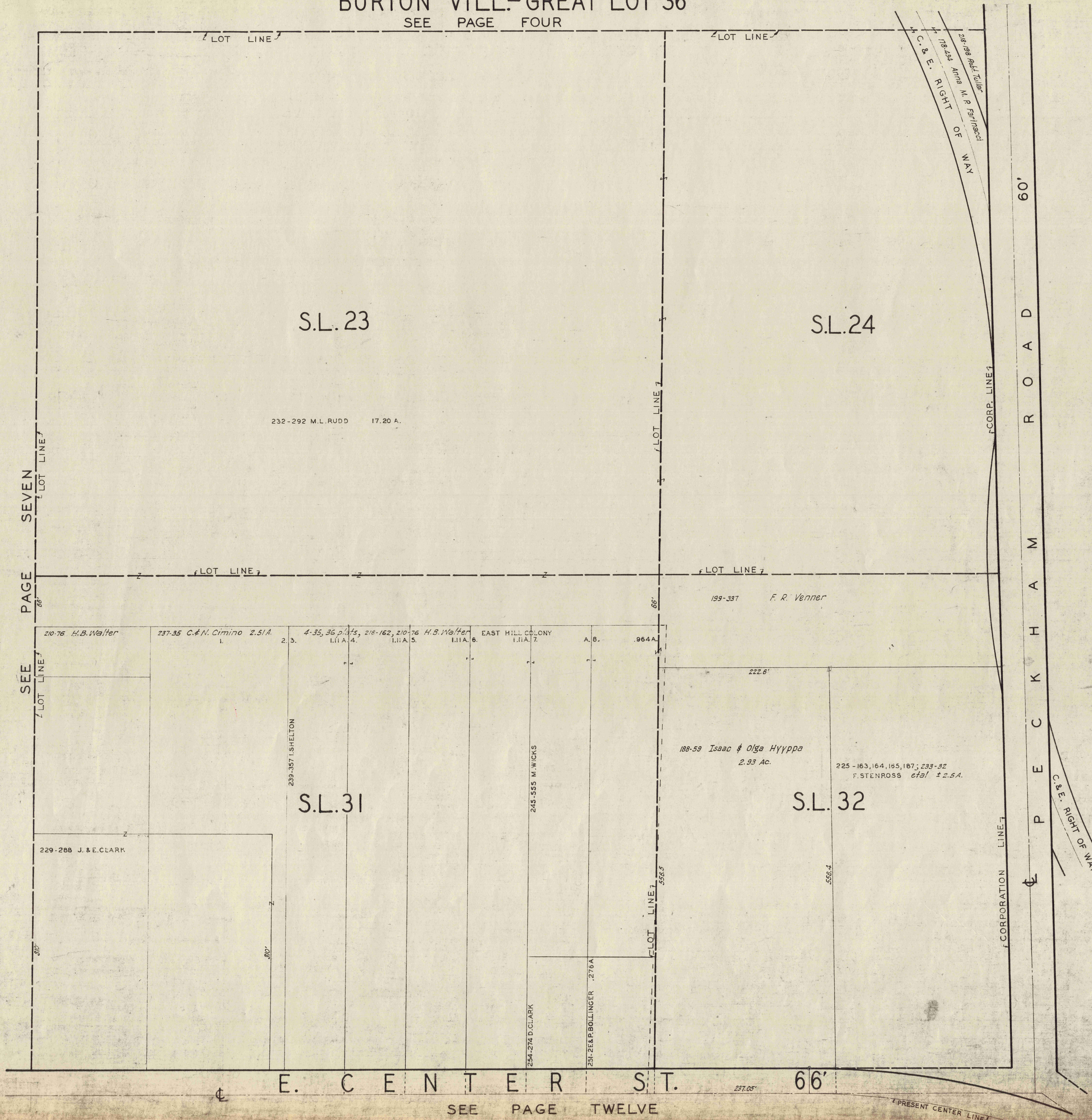
AUG. 1936

JAN. 1, 1955

SEE PAGE ELEVEN

BURTON VILL.-GREAT LOT 36

SEE PAGE FOUR



SCALE 1"=66'

AUG 1, 1936

JAN 1, 1955


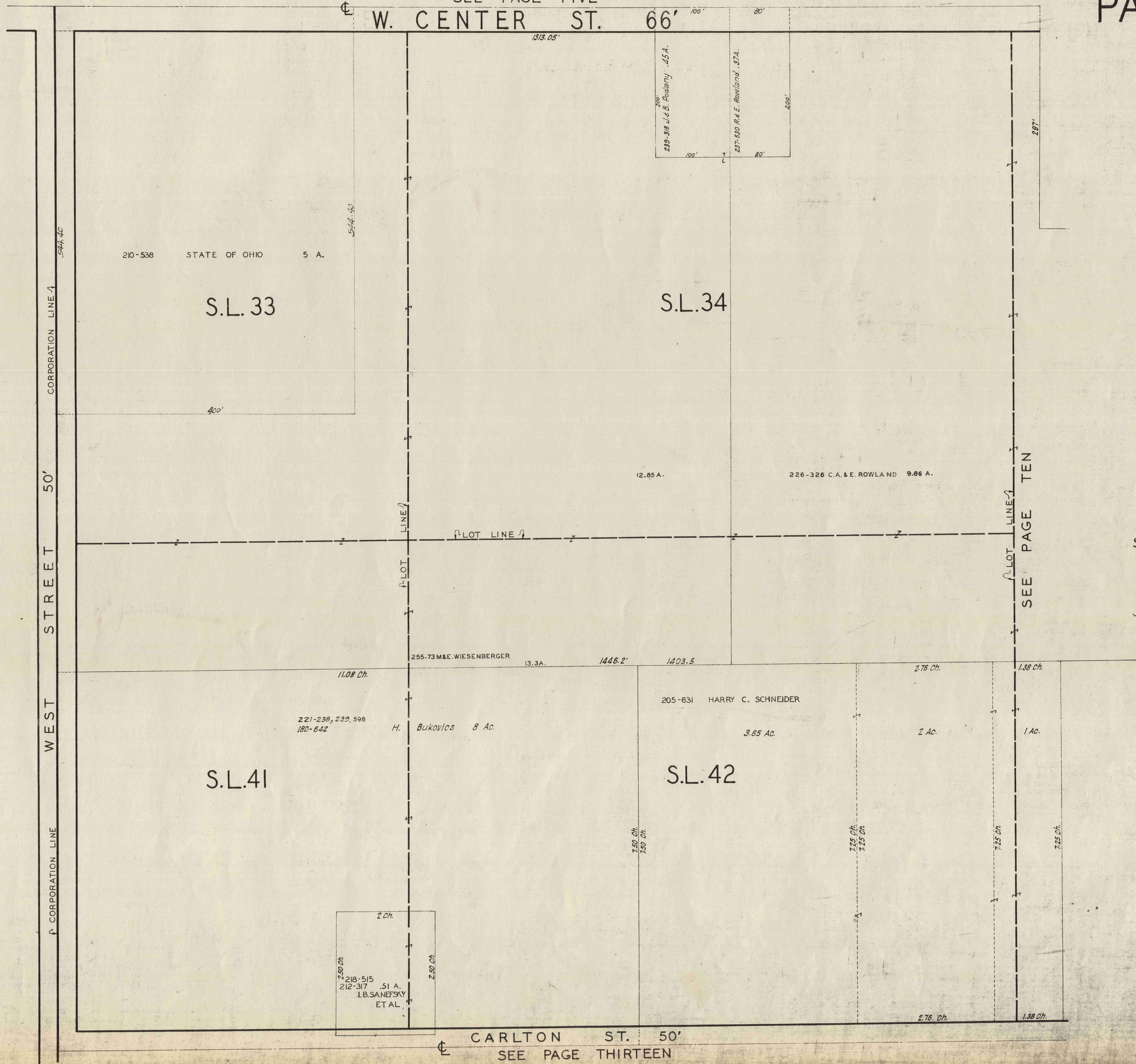
SEE PAGE TWELVE

SEE PAGE SEVEN

PRESENT CENTER LINE

BURTON VILL.-GREAT LOT 45

SEE PAGE FIVE

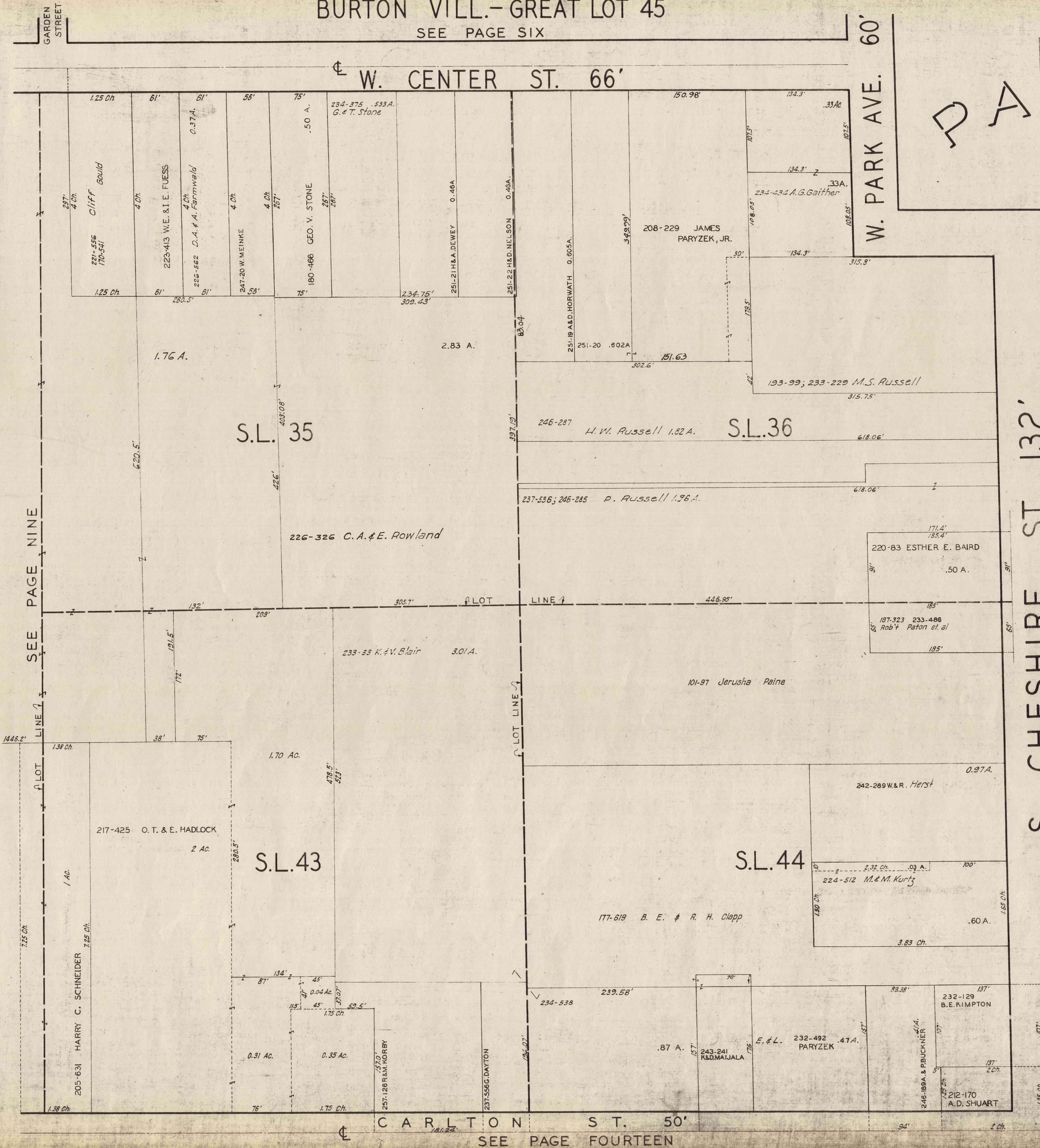


SCALE 1"=66'

JAN. 1, 1955

CARLTON ST. 50' SEE PAGE THIRTEEN


BURTON VILL.- GREAT LOT 45
SEE PAGE SIX



D A R H

S. CHESHIRE ST. 132'

SEE PAGE ELEVEN



SCALE 1"=66'

APR 1936
JAN 1 1941
JAN. 1, 1955

SEE PAGE NINE

SEE PAGE FOURTEEN

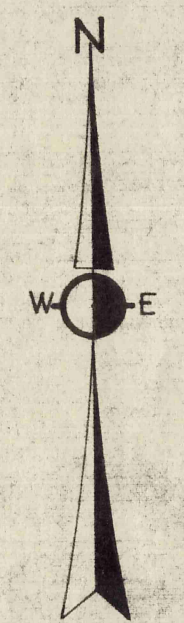
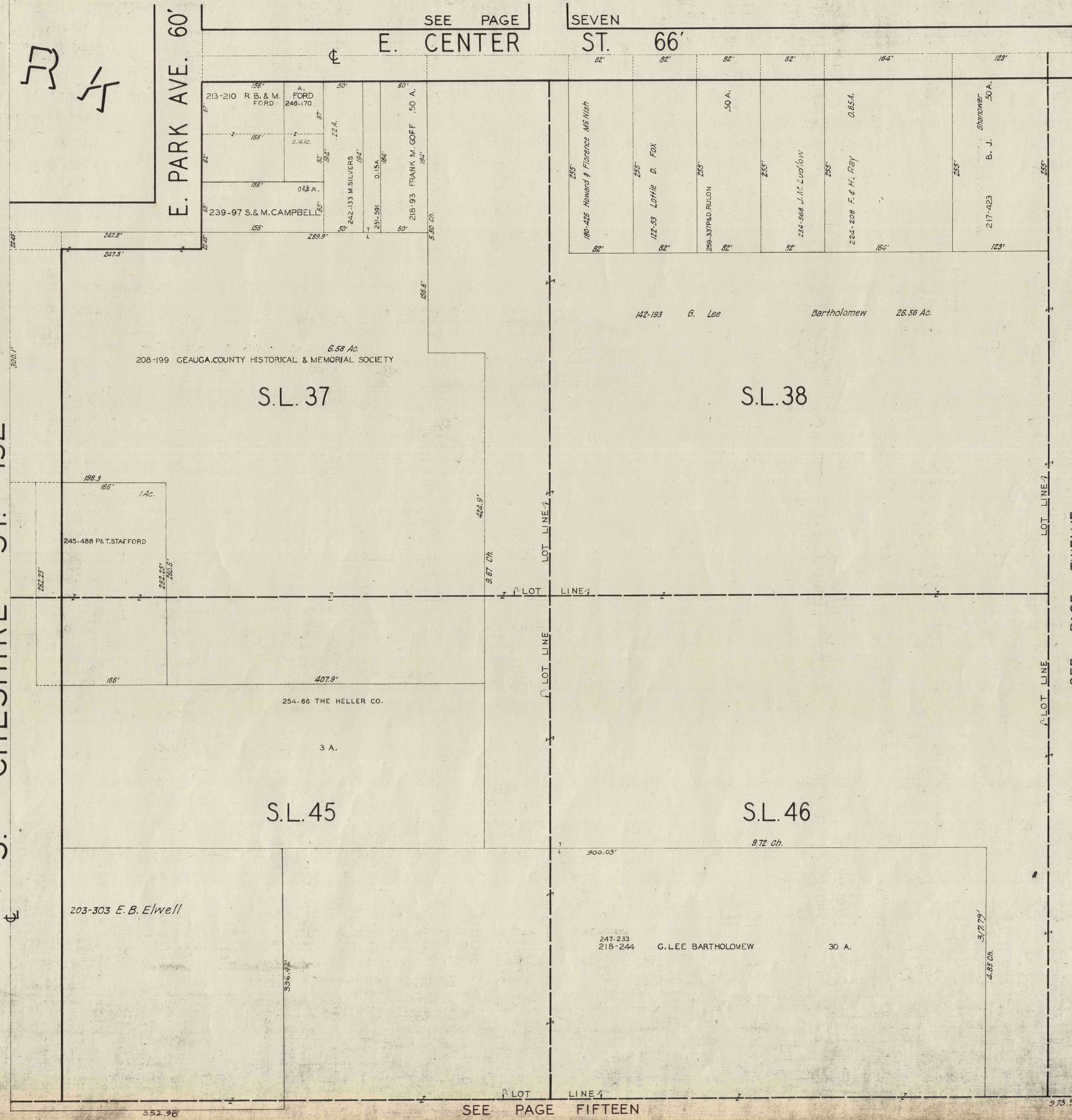
BURTON VILL.-GREAT LOT 46

PARK

SEE PAGE TEN
S. CHESHIRE ST. 132'

E. PARK AVE. 60'

SEE PAGE SEVEN
E. CENTER ST. 66'



SCALE 1"=66'

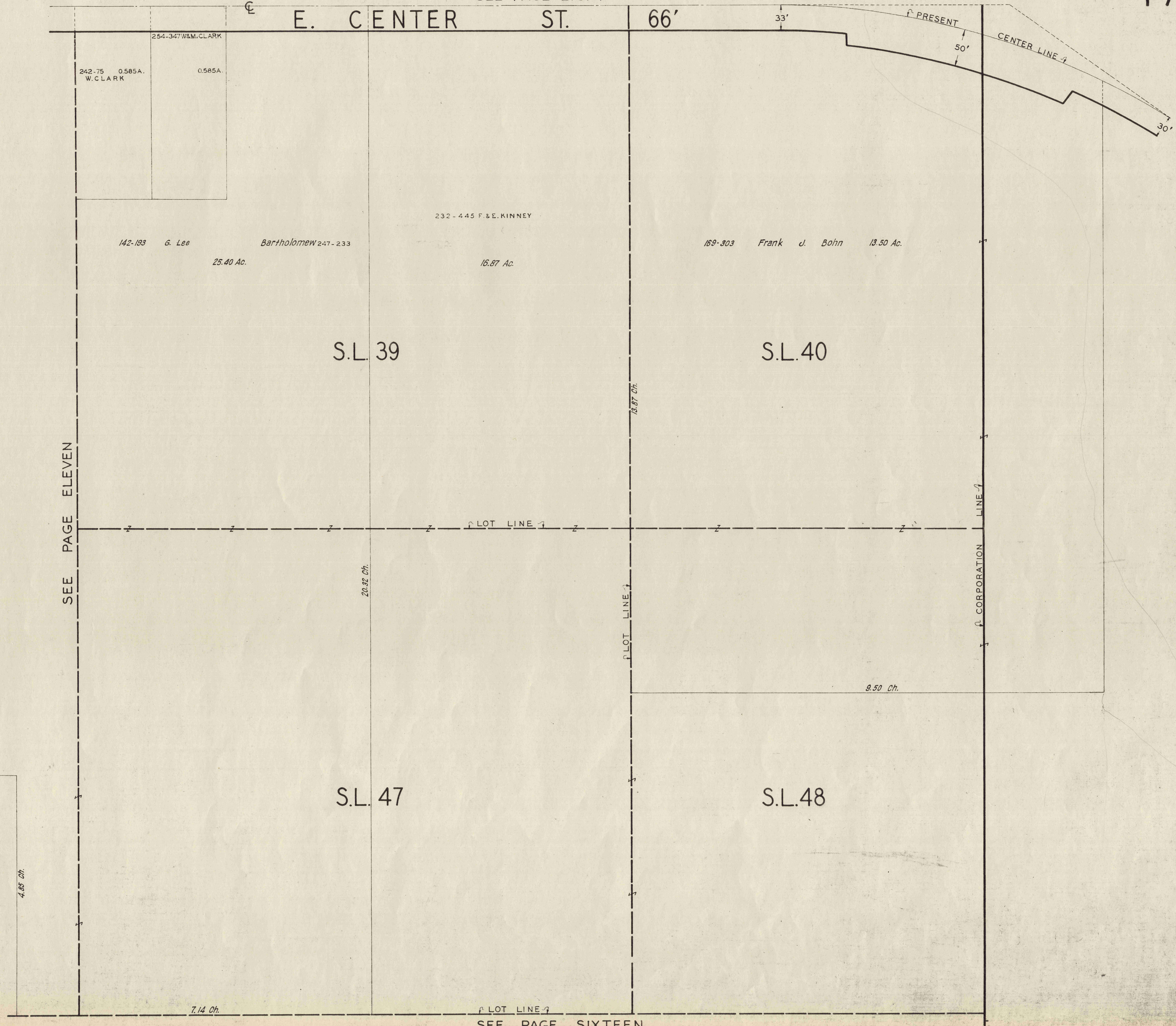
AUG. 1, 1936
JAN. 1, 1947
JAN. 1, 1955

SEE PAGE TWELVE

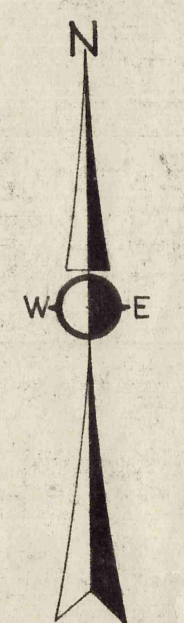
SEE PAGE FIFTEEN

BURTON VILL.-GREAT LOT 46

SEE PAGE EIGHT



SEE PAGE ELEVEN

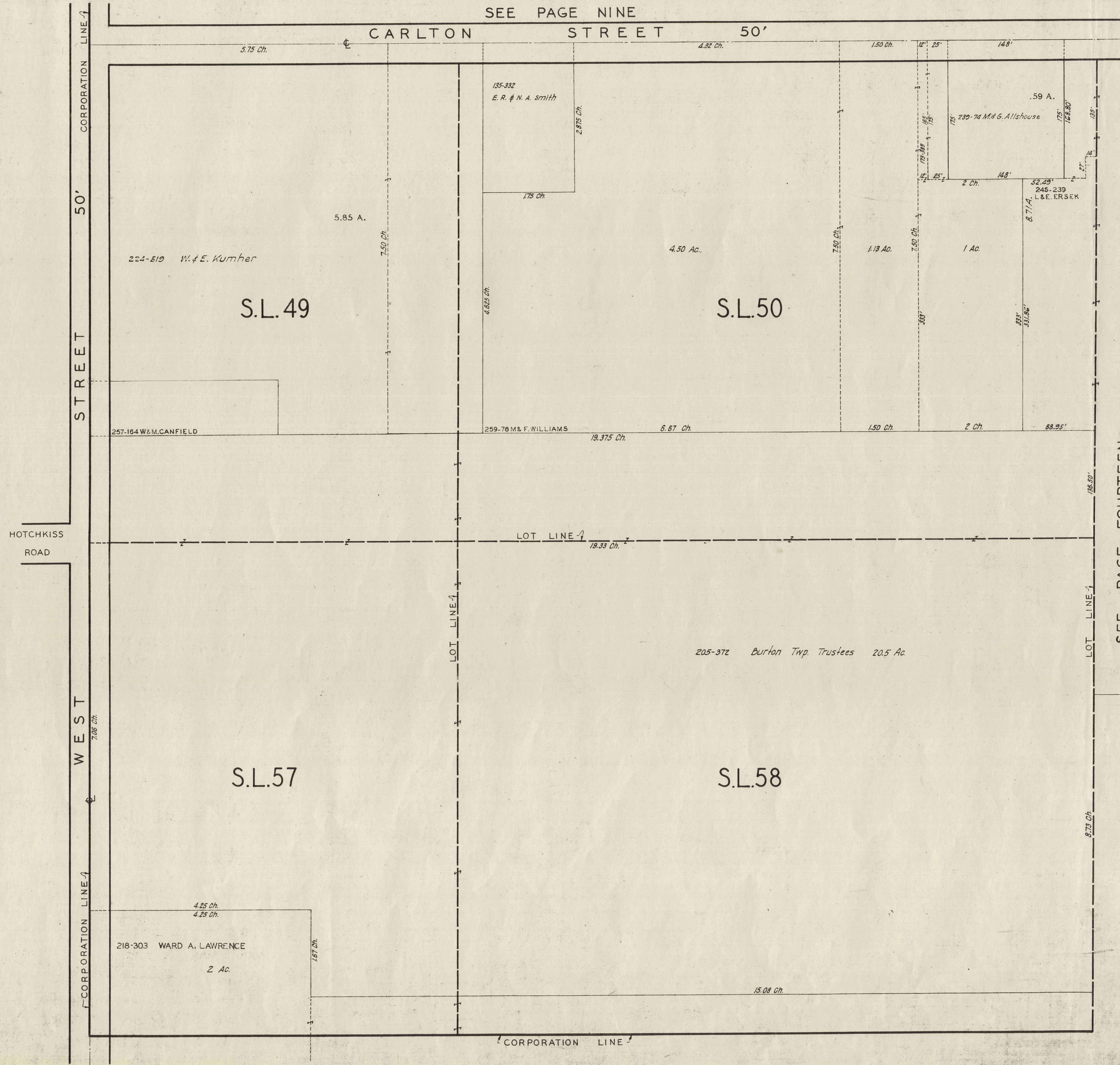


SCALE 1"=66'

JAN. 1, 1955

SEE PAGE SIXTEEN

BURTON VILL.-GREAT LOT 45



SEE PAGE NINE

CARLTON STREET 50'

CORPORATION LINE

50'


STREET

WEST

CORPORATION LINE

CORPORATION LINE

SEE PAGE FOURTEEN


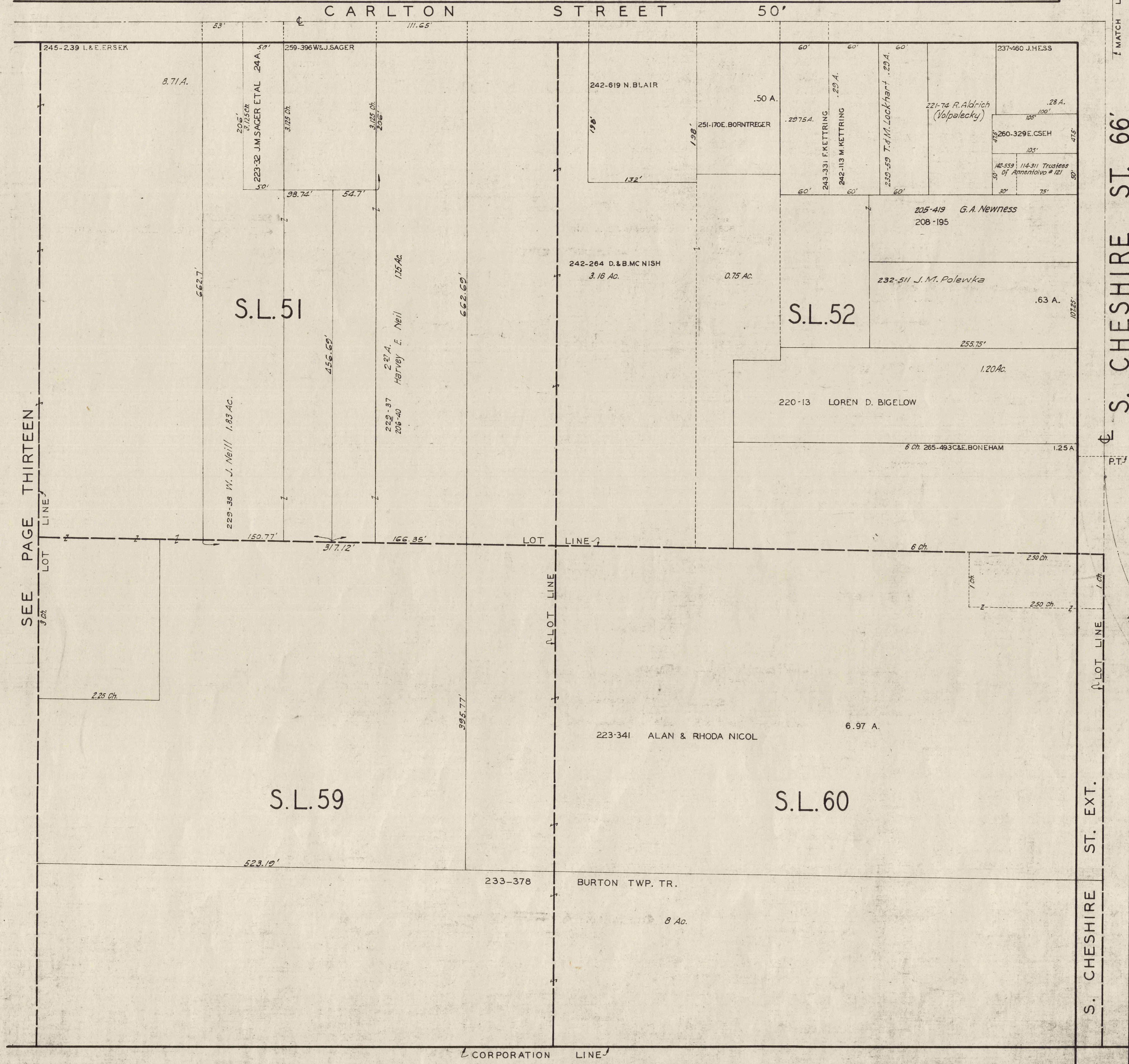


SCALE 1"=66'

JAN. 1, 1955

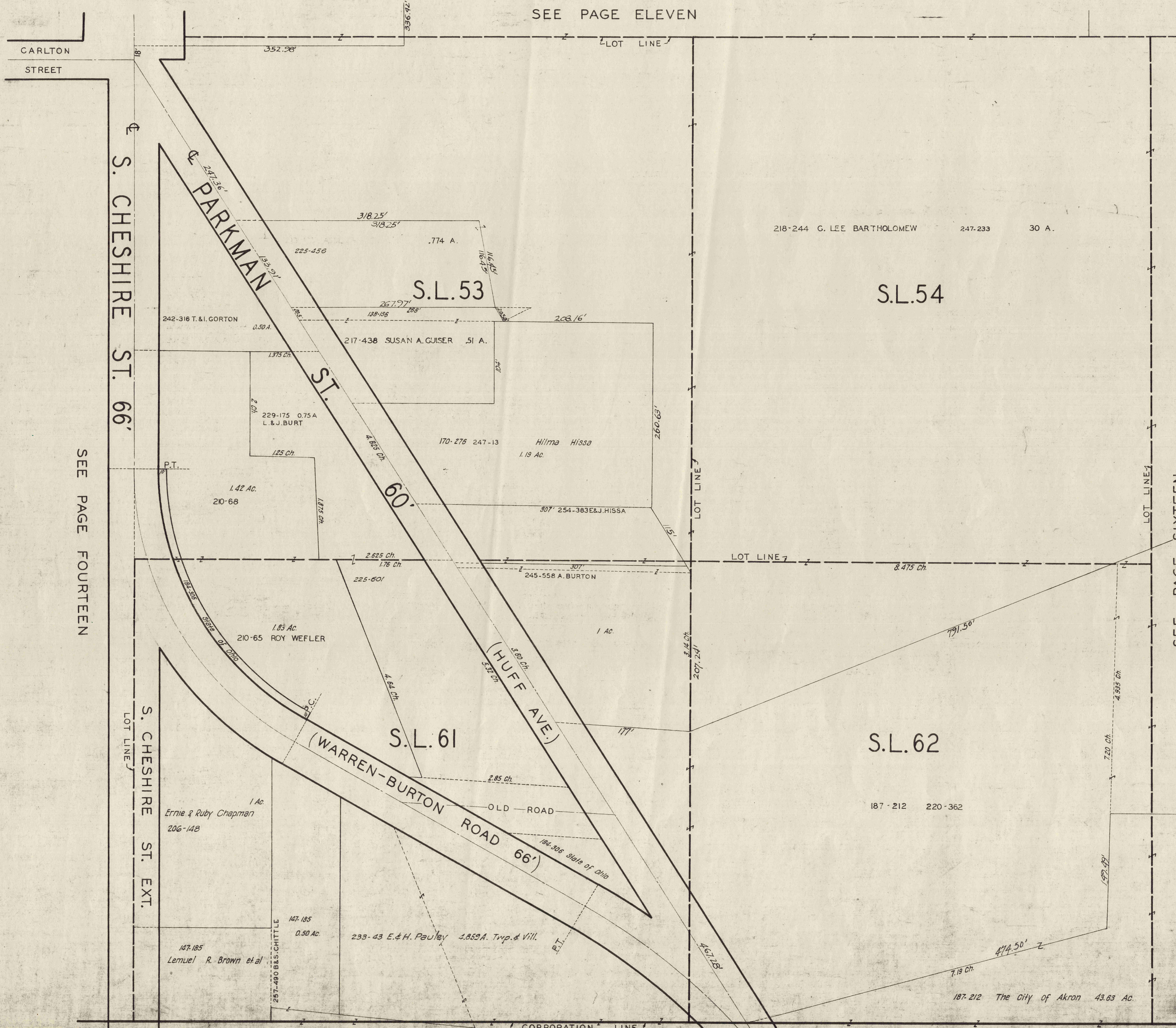
BURTON VILL.-GREAT LOT 45

SEE PAGE TEN



SCALE 1"=66'

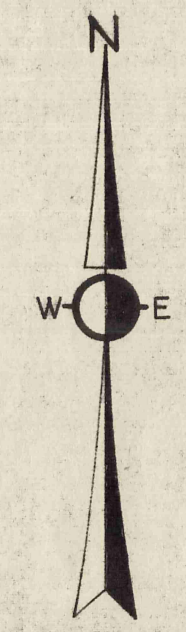
JAN 1, 1955



SEE PAGE ELEVEN

SEE PAGE FOURTEEN

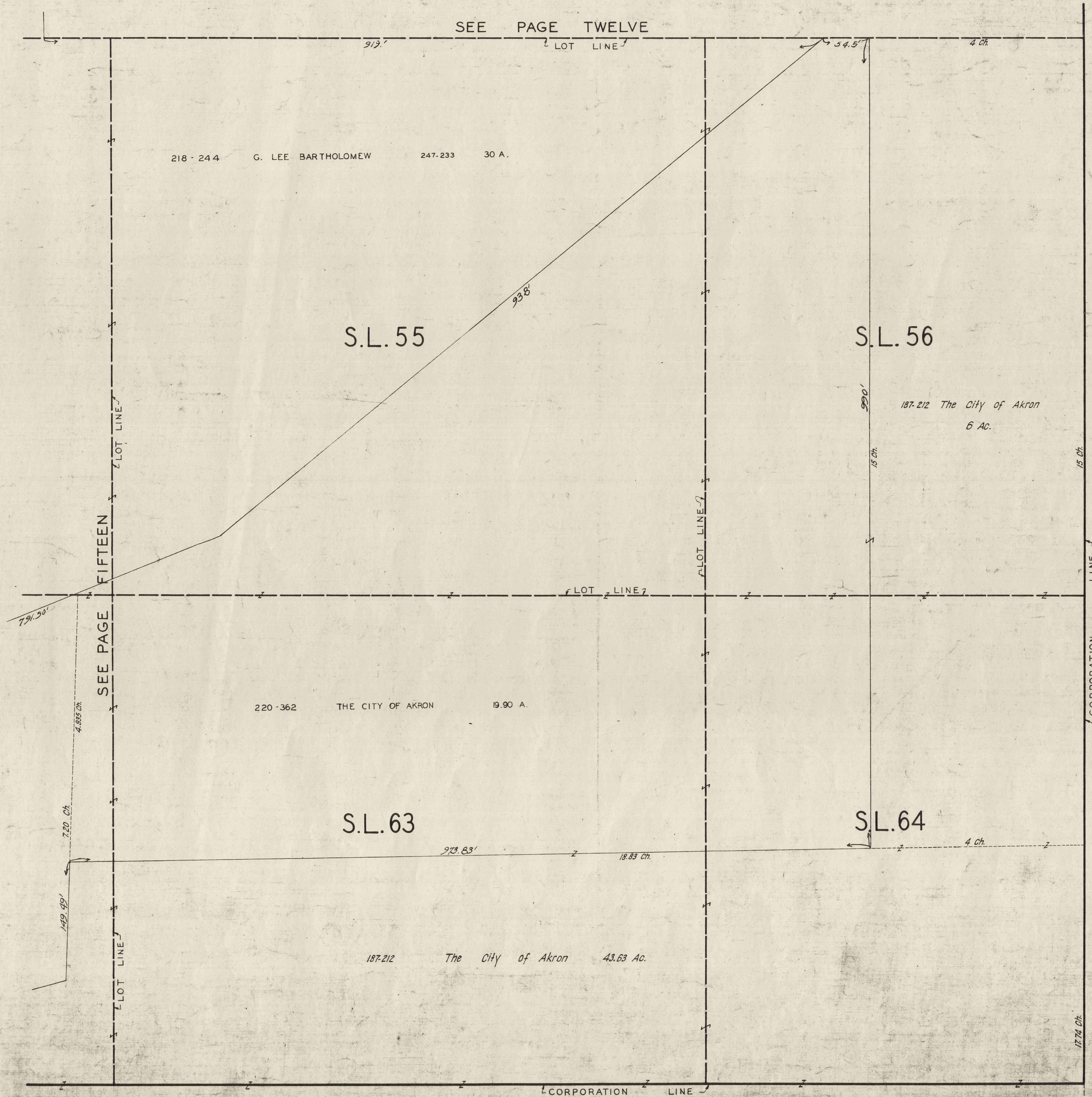
SEE PAGE SIXTEEN



SCALE 1"=66'

JAN. 1, 1955

BURTON VILL.-GREAT LOT 46



SCALE 1"=66'

JAN. 1, 1955